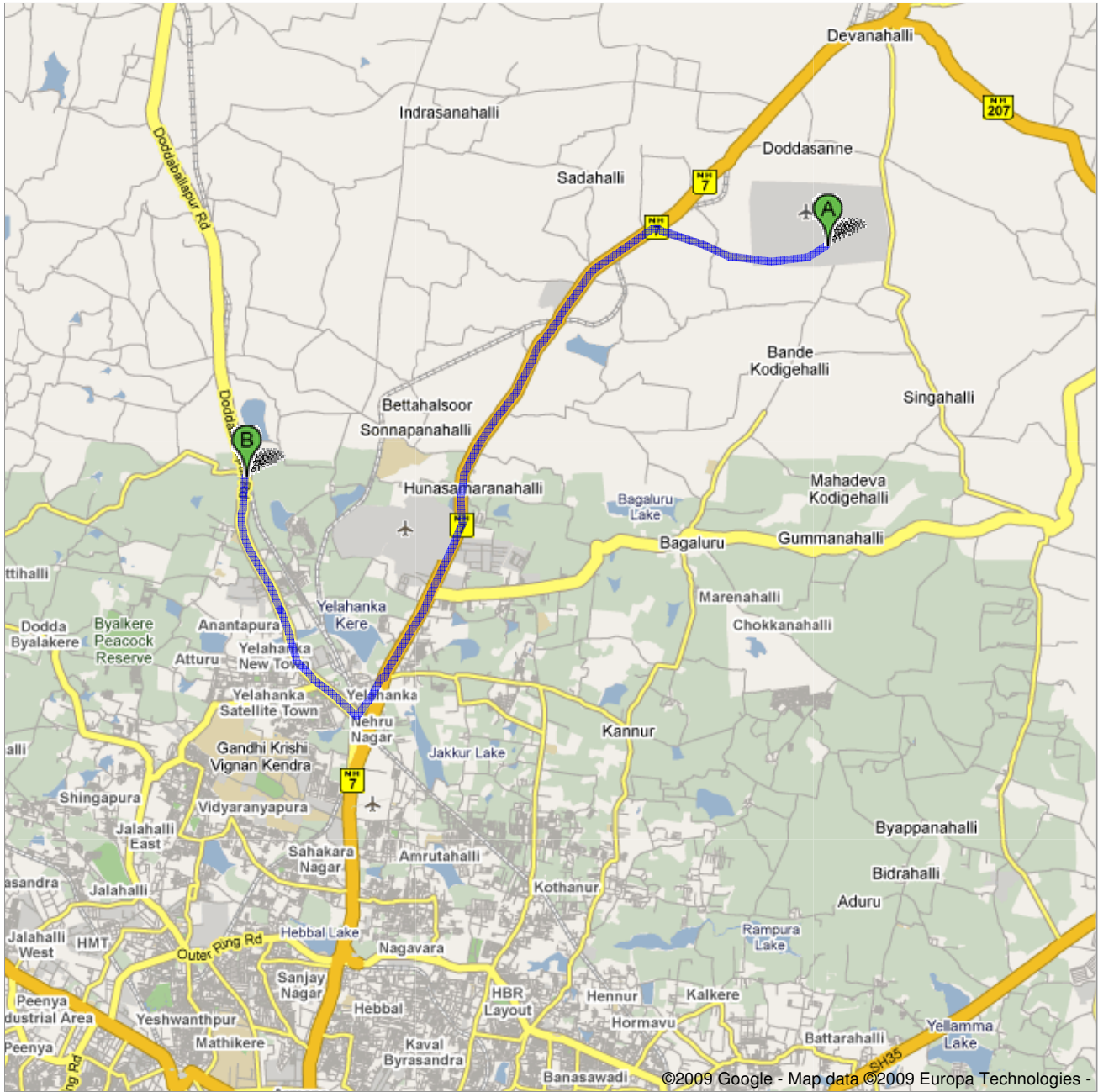




**Directions to Doddaballapur Rd**




25.1 km – about 28 mins

Airport-to-Hotel (for IEEE SCC/SERVICES-II/CLOUD 2009)





Bengaluru International Airport Limited, Karnataka, India

- 
- |   |                             |
|---|-----------------------------|
| 1. Head <b>southwest</b><br>About 4 mins  | go 4.1 km<br>total 4.1 km   |
| 2. Take the ramp onto <b>NH 7</b><br>About 14 mins  | go 13.2 km<br>total 17.2 km |
|  3. Turn <b>right</b> to stay on <b>NH 7</b>   | go 17 m<br>total 17.3 km    |
|  4. <b>NH 7</b> turns slightly <b>left</b> and becomes <b>Bellary Rd</b><br>About 2 mins | go 1.2 km<br>total 18.4 km  |
|  5. Turn <b>right</b> at <b>Doddaballapur Rd</b><br>About 8 mins                         | go 6.6 km<br>total 25.1 km  |



Doddaballapur Rd

---

These directions are for planning purposes only. You may find that construction projects, traffic, weather, or other events may cause conditions to differ from the map results, and you should plan your route accordingly. You must obey all signs or notices regarding your route.

Map data ©2009 , Europa Technologies